






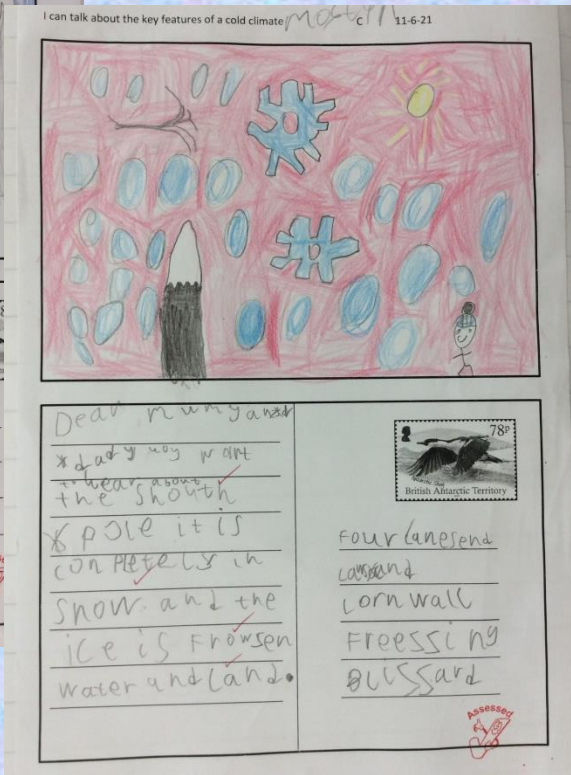
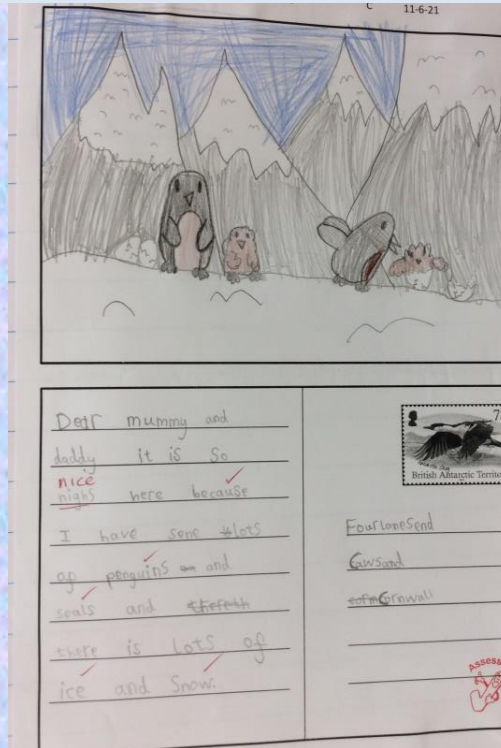
# Class Cremyll

## Geography

### Kenya

Name and locate the world's seven continents and hot and cold climates.  
Study a non-European country and make comparisons to a small area in the UK; use basic geographical vocabulary.

We used a map to locate countries with a cold climate and discussed what the main features were. Then we imagined we were on holiday and wrote a postcard home.



"You will find ice and snow in Antarctica and penguins, seals and orca whales."


"Animals have thick fur to keep them warm."



"It's tricky to work because it is so hot."

I can consider the challenges of a hot climate  
21-6-21 R+R  
VP Mrs I

The water comes from the cloud, then it travels through the pipes where it turns into snow balls. People use the snow balls to have a snowball fight, which helps keep keep the people cool. Then they all get tired and go to bed.







"A landmark is something that looks like nothing else, like the Tamar Bridge."


"The capital of Kenya is Nairobi and they are 45 million people living there."



Then we focused on Kenya and made comparisons to where we live. We found out so much information that we decided to create fact-file posters!








We found out that there is a wildlife park called the Maasai Mara National Park and animals are protected there. The big five animals are lion, leopard, rhinoceros, buffalo and elephant.

"I like how they used the colours of the flag in their title."  
 "I like how they included the giraffes peeking from the side because they are one of the big animals you can find in Kenya."





"I really like the way they have organised the pictures to grab your attention."

"I like how they have used a flap – it's unique."

The longest river in Kenya is the Tana River and the highest mountain is Mount Kenya.  
English and Kiswahili are the two official languages spoken in Kenya.



## Our Endpoint

To create a fact-file about Kenya.

## Forever Facts

The seven continents are Africa, Antarctica, Asia, Australia, Europe, North America and South America.

The five oceans are the Arctic, Southern, Indian, Atlantic and Pacific Ocean.

The areas around both the North and South Poles are sometimes called polar regions and these areas have a cold climate.

The North Pole is in an area called the Arctic and it is an area of frozen ocean.

The South Pole is in an area called the Antarctic or Antarctica and it is an area of frozen land.

The Equator lies across the middle of the Earth and most places at the Equator are warm – these areas have a hot climate.

Kenya is a country in East Africa and is on the Equator.

On the coast of Kenya, the weather is tropical but in the mountains, the weather is cold enough for there to be snow.

## SMSC

Spiritual: Sense of enjoyment and fascination in our learning.

Moral: Understanding the consequences of our actions.

Social: Working together.

Cultural: Interest in improving our understanding of other cultures.

## Exciting books



## Subject Specific Vocabulary

|                  |   |
|------------------|---|
| continent        | a large solid area of land  |
| ocean            | a very large area of salt water that surrounds land   |
| equator          | an imaginary line that separates the world into two halves - the Northern and Southern Hemispheres    |
| landmark         | something that stands out in an area, for example, the Tamar Bridge, the Eiffel Tower or the Pyramids |
| desert           | a place that has less than 25cm of rain each year   |
| tropical         | places near the equator that are hot and moist  |
| physical feature | natural things in the environment like seas, mountains and rivers                                     |
| human feature    | things that have been built by people like houses, roads and bridges                                  |

## Skills

Recognise characteristic physical and human features of places.  
Identify the main regions of the world.  
Express views about our local area and also about a contrasting country.